

Horseskull Cave

Jackson County, Alabama

Grade 5 Survey Nov 2001–Jan 2002

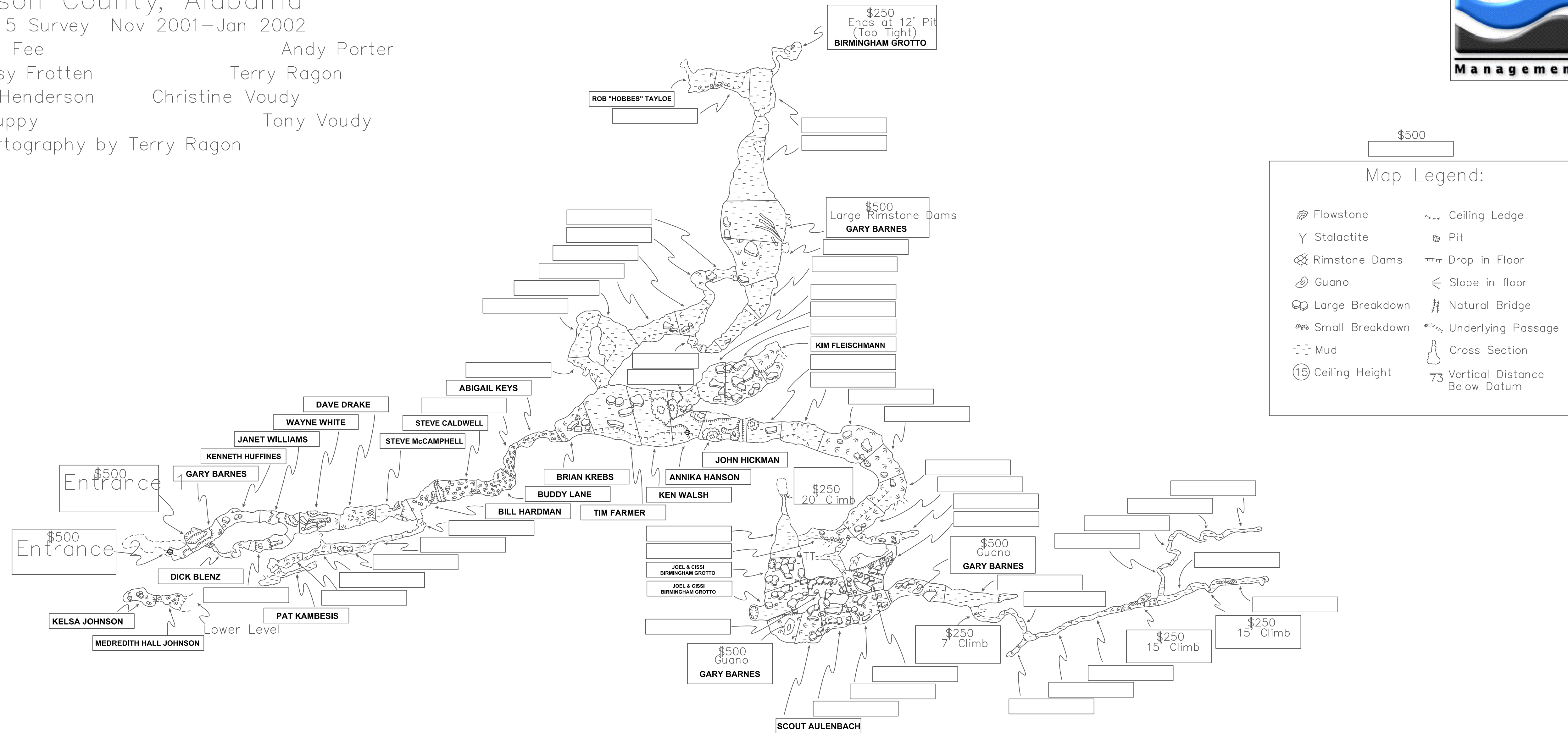
Scott Fee Andy Porter

Chrissy Frotten Terry Ragon

Julie Henderson Christine Voudy

Mudpuppy Tony Voudy

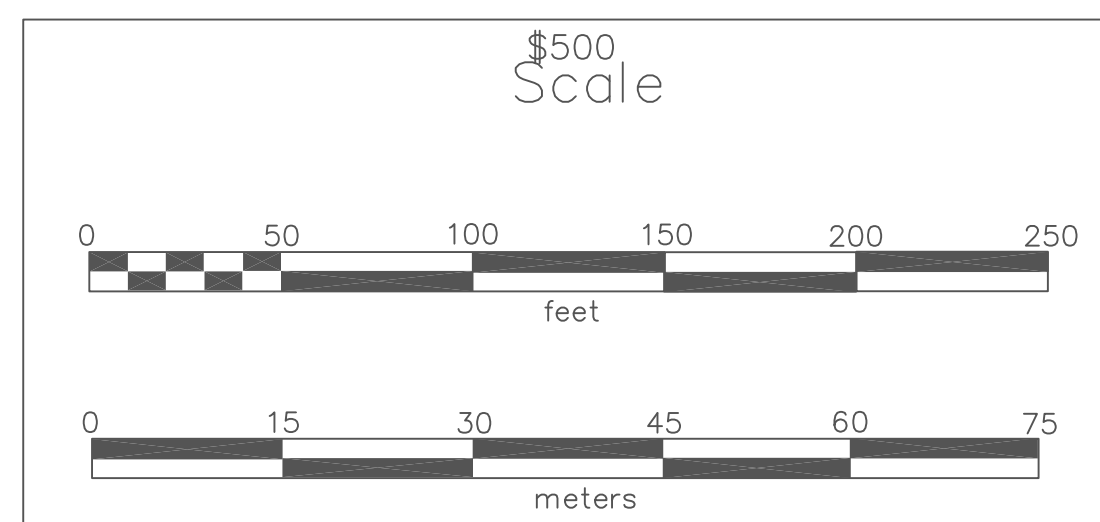
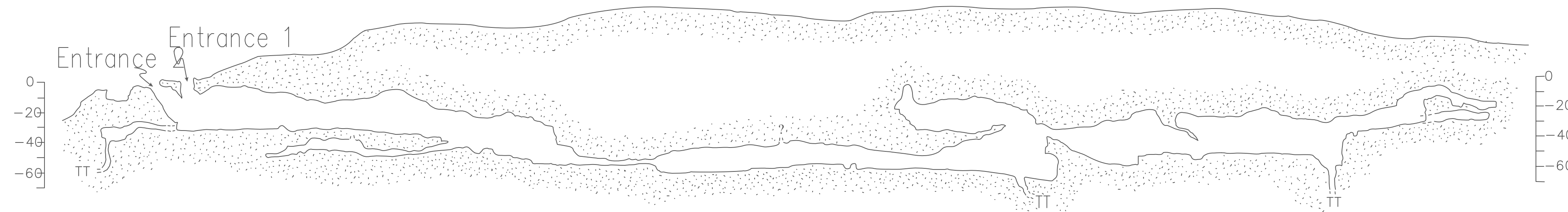
Cartography by Terry Ragon



Map Legend:

	Flowstone		Ceiling Ledge
	Stalactite		Pit
	Rimstone Dams		Drop in Floor
	Guano		Slope in floor
	Large Breakdown		Natural Bridge
	Small Breakdown		Underlying Passage
	Mud		Cross Section
	Ceiling Height		Vertical Distance Below Datum

Projected Profile^o at 30
(Some passages omitted for clarity)

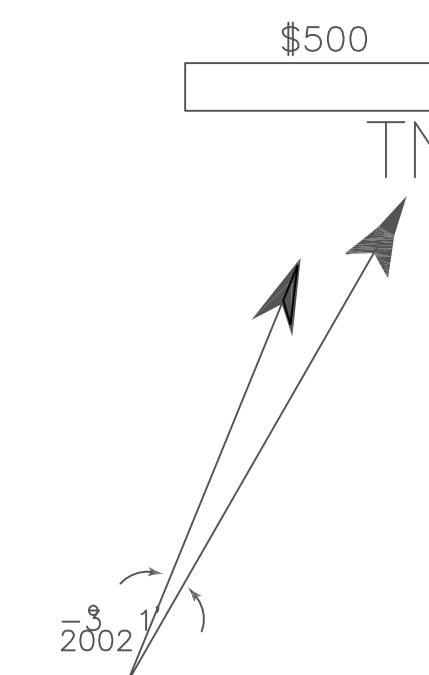


General Notes:

All ceiling heights and cave elevations are expressed in feet. Cross-sections and vertical profile are shown at the same scale as the plan. There is no vertical exaggeration in the profile. MN
Total Surveyed Length of Horseskull Cave is 3202'. Total Vertical Extent is 77'.

The cave is formed in the Monteagle Limestone. Alabama Cave Survey #613. Entrance 1 requires a 70' rope, Entrance 2 may require a handline. The cave was surveyed during very dry conditions.

Horseskull Cave is owned by the Southeastern Cave Conservancy, Inc.



September 2009 release by KHG
12 SEPTEMBER 2009 Revision by Kris Green

ORIGINAL MAP & PRESENTATION by T Ragon Feb, 2002